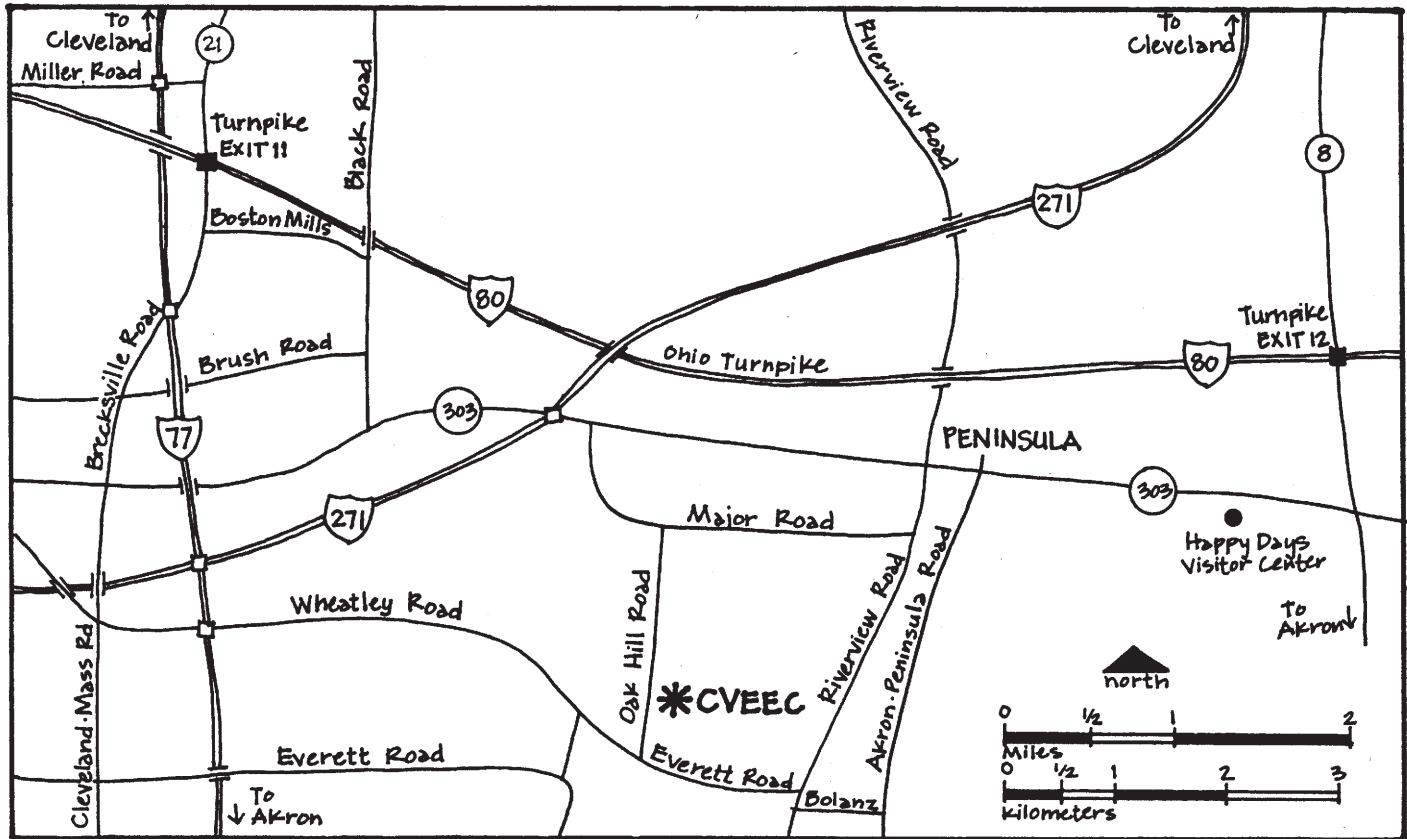




Map and Directions to Cuyahoga Valley Environmental Education Center

3675 Oak Hill Rd., Peninsula, OH 44264

800-642-3297



 **Weight Limit Caution:** There is a five ton weight limit on the steep hill on the southern end of Oak Hill Road. Buses and any other vehicles weighing over 5 tons must approach Oak Hill Road and the Environmental Education Center from Major Road.

 **Severe Weather Caution:** To avoid the steep hill on the southern end of Oak Hill Road, take Riverview Road north. Turn left on Major Road. Turn left on Oak Hill Road. The center's entrance is on the left.

DRIVING DIRECTIONS:

From I-77:

Take exit #143 (SR 176 - Richfield). Turn left onto 176 (Wheatley Rd.) & follow for 3 miles. Turn left onto Oak Hill Rd. The center's entrance is the first driveway on the right.

From Akron:

Take Riverview Rd. north. Turn left on Everett Rd., right on Oak Hill Rd. The center's entrance is the first driveway on the right.

From I-271:

Take exit #12 (SR 303). Turn right onto 303 (east) then make a quick right turn onto Major Rd. Turn right at Oak Hill Rd. The center's entrance is 1.5 miles on the left.

FACILITIES:

ALL VISITORS must park in the main parking lot.

LIPSCOMB CAMPUS is the first set of buildings on the left. There is a white farmhouse and a large wooden barn, and a circular drive.

NOVEMBER LODGE is on the left, located behind the Lipscomb Campus. It is across from the created wetlands.

The second area consists of the **MAIN PARKING LOT** on the right and the **ADMINISTRATION BUILDING** (brown house) on the left with a circular drive (no buses).

WHITE PINES CAMPUS is the set of buildings at the end of the drive. It has a house with stone pillars and a barn, and a circular drive.